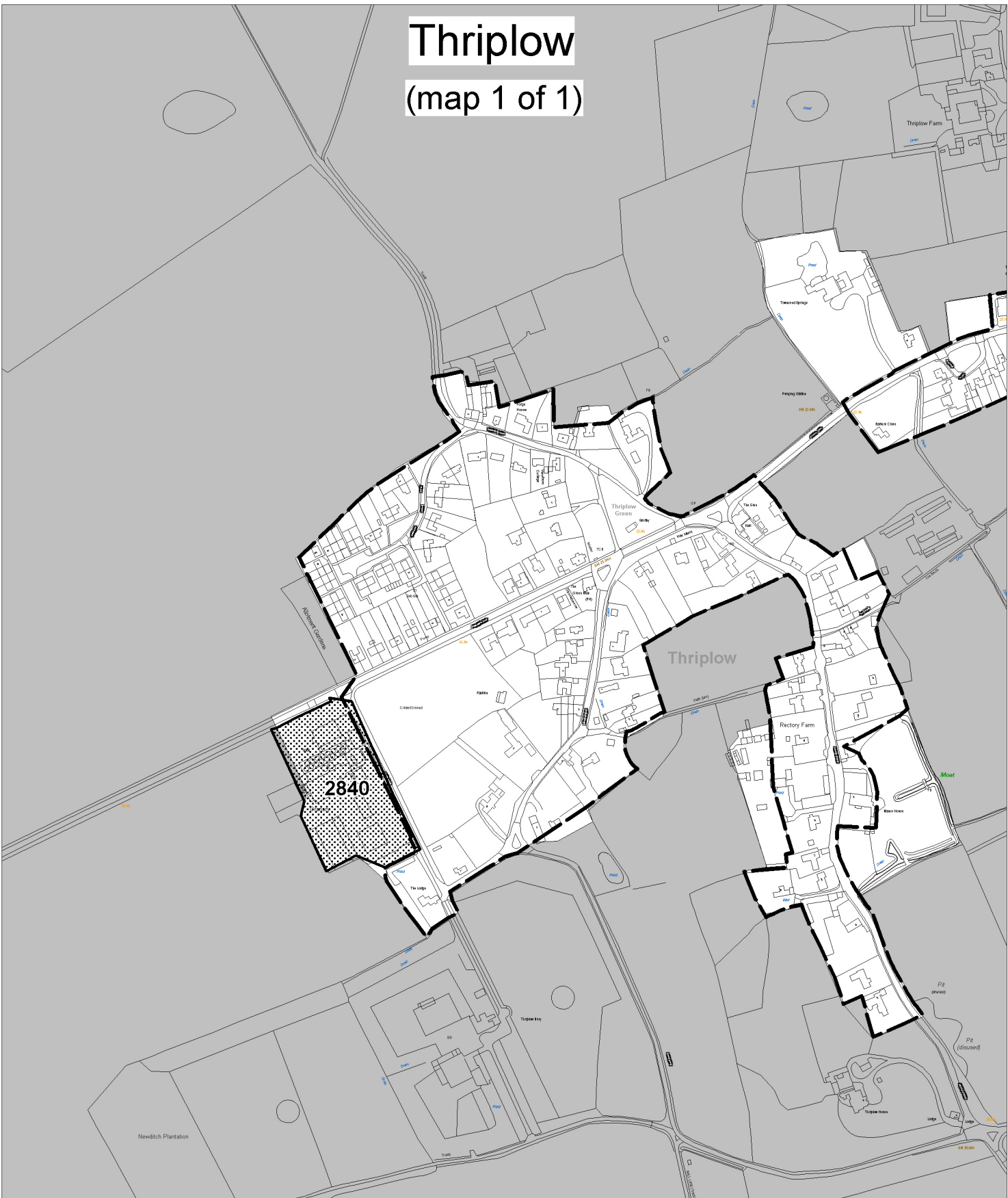







Thriplow

(map 1 of 1)



 Village Framework
 N
 Representation Site
 Representation also applies to additional area
 Green Belt

Scale 1:5000

Reproduced from the Ordnance Survey Mapping with the permission of the Controller of Her Majesty's Stationery Office © Crown Copyright. Unauthorised reproduction infringes Crown Copyright and may lead to prosecution or civil proceedings.
 NO FURTHER COPIES MAY BE MADE. SCDC Licence 100022500 (2005)